


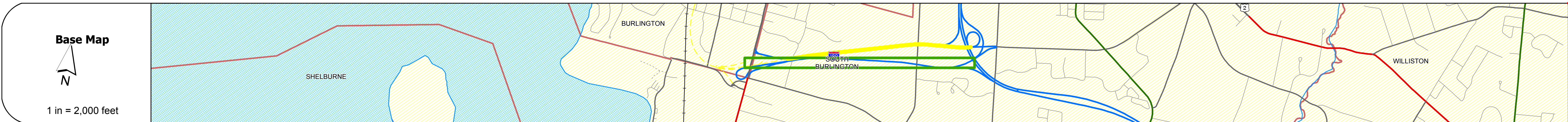
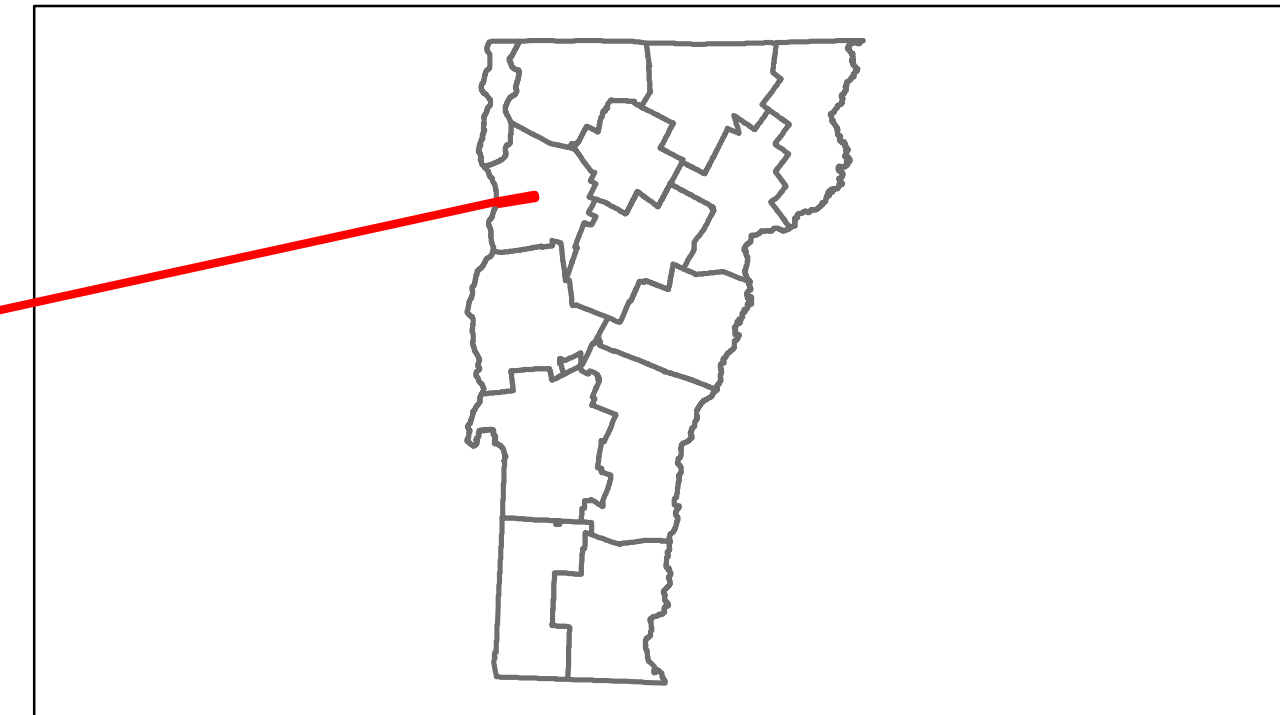


Route Log Progress Chart

DRAFT

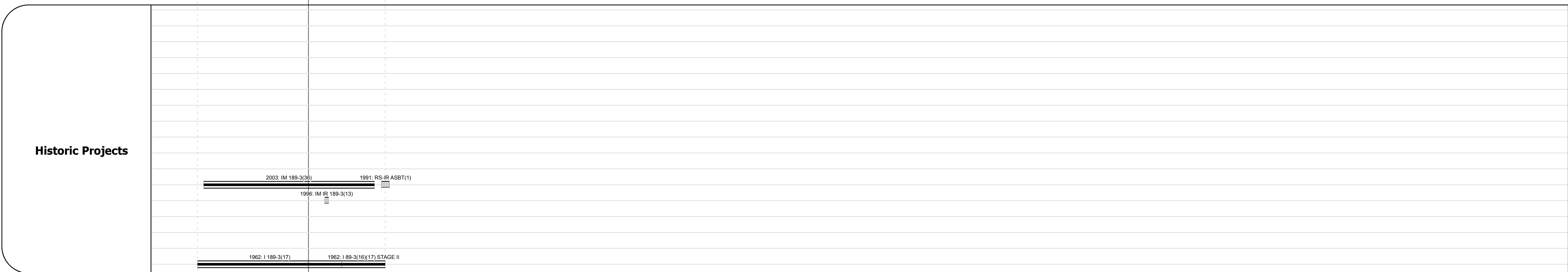
Please Note: Errors and Omissions May Exist.
Contact the VTrans Mapping Unit with questions or concerns.

DISTRICT	TOWN	ROUTE
	[u'I189-0000W']	I-189



Curves	
---------------	--

Grades	
---------------	--



Maintenance Garage	District 5 - Chimney Corners Garage
---------------------------	-------------------------------------

Traffic Counters	562099
-------------------------	--------

Functional Class	11
-------------------------	----

Speed Zone	
-------------------	--

AADT Counts	2012	
	2011	
	2010	
	2009	
	2008	

Crash Locations	2012	
	2011	
	2010	
	2009	
	2008	

DESCRIPTION BLOCK	
Bridge 2W:	Stringer/multi-beam or girder - 1962 Structure No. 200189002W04142 Length: 69' Width: 43.3' Under Clearance: 13.75' Facility Carried: I 00189 SPUR Bridge Type: ROLLED BEAM Features Intersected: I 189 OVER FARRELL Surface: Bituminous Maintenance/Ownership: State
Culvert 2-1W:	Culvert - 1962 Structure No. 3001892-1W04141 Length: 8' Under Clearance: 7.0' Facility Carried: I189 Bridge Type: C.G.M.P.P Features Intersected: POTASH BRK Maintenance: State
Bridge 3W:	Stringer/multi-beam or girder - 1962 Structure No. 200189003W04142 Length: 127' Width: 38.0' Under Clearance: 13.67' Facility Carried: I 00189 SPUR Bridge Type: 3 SPAN ROLLED BEAM Features Intersected: I 189 OVER SPEAR ST Surface: Bituminous Maintenance/Ownership: State
Bridge 4W:	Stringer/multi-beam or girder - 1962 Structure No. 200189004W04142 Length: 266' Width: 30.0' Under Clearance: 16.5' Facility Carried: I 00189 SPUR Bridge Type: 4 SP ROLLED BEAM Features Intersected: I 189 WB OVER I 89 Surface: Bituminous Maintenance/Ownership: State

Historic Projects Retreatment, Resurface, Unknown, Bituminous Mix, Skippy Mix, Bituminous Seal, Concrete, Gravel, Surface Treated Gravel, Plant Mix, Reclaimed Base and Bituminous Concrete, Concrete	Functional Class 1, 2, 3, 4, 5, 6, 7, 8, 9, 10, 11, 12, 13, 14, 15, 16, 17, 18, 19	Curves curve left, curve right	Road Widths (ft)	AADT (count)	Mileage by Functional Class By Sheet 189-1 11 - Urban - Principal Arterial - Interstate 1.193	Mileage by Town By Sheet [u'I189-0000w'] - I189-0000w 1.193 of 1.193	DISTRICT	TOWN [u'I189-0000W']	Date: 11/14/13	ROUTE I-189 ETE mileage: 0.295 to 1.488
Crash Locations Fatal, Injury, Property Damage Only, Unknown Crash Type						Total Mileage: 1.193 mi		1 of 1 TWN mileage: 0.295 to 1.488		1 of 1 ETE mileage: 0.295 to 1.488